


# This morning

10:45 LT



Windy.com

09:00 LT

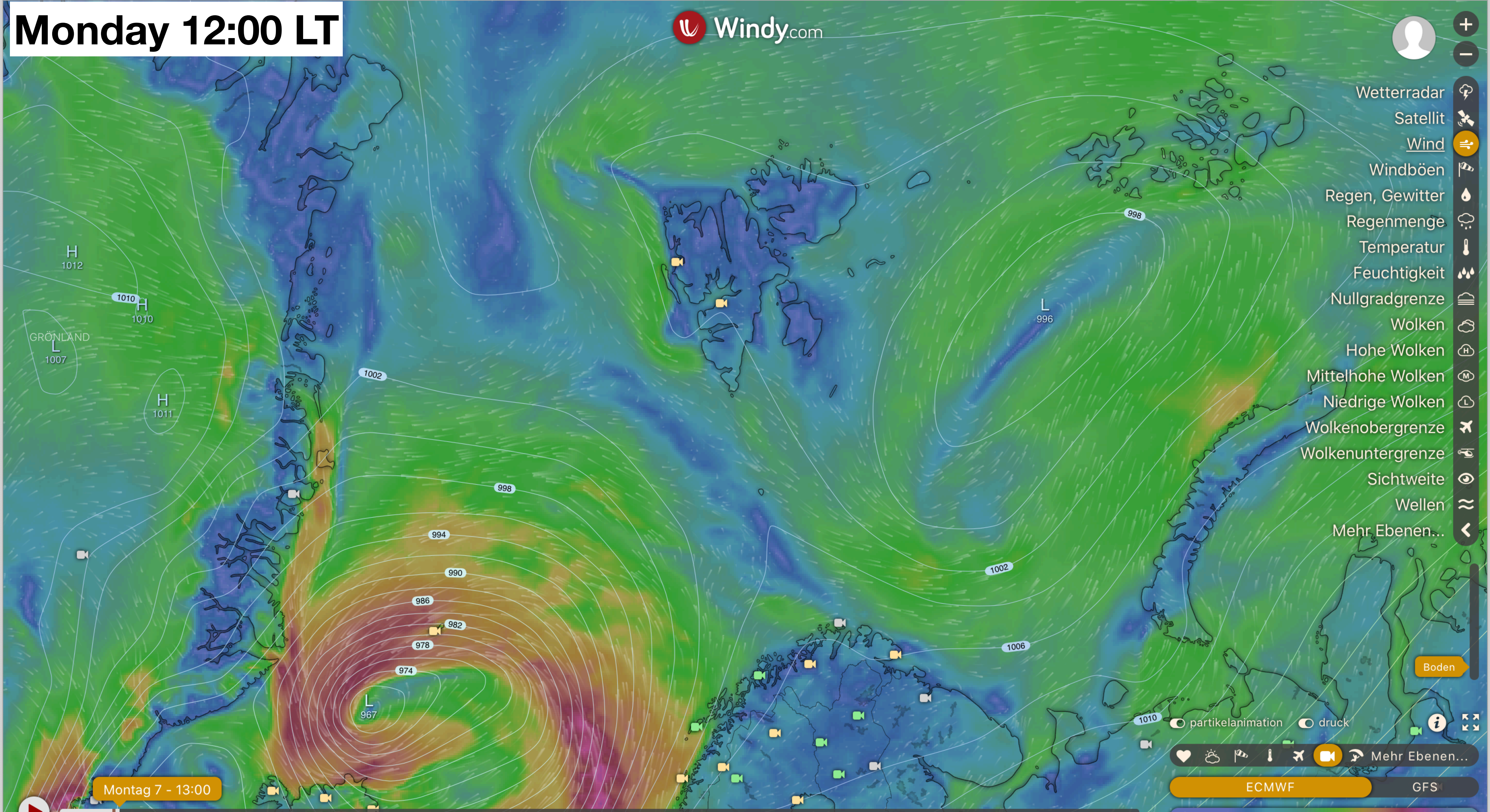




# Monday 12:00 LT



- 
- 
- 
- 
- 
- 
- 
- 
- 
- 
- 
- 
- 
- 
- 
- 
- 
- 
- 
- 



- Wetterradar
- Satellit
- Wind
- Windböen
- Regen, Gewitter
- Regenmenge
- Temperatur
- Feuchtigkeit
- Nullgradgrenze
- Wolken
- Hohe Wolken
- Mittelhohe Wolken
- Niedrige Wolken
- Wolkenobergrenze
- Wolkenuntergrenze
- Sichtweite
- Wellen
- Mehr Ebenen...

Boden

partikelanimation  druck

Mehr Ebenen...

ECMWF GFS

kt 0 5 10 20 30 40 60

Montag 7 - 13:00

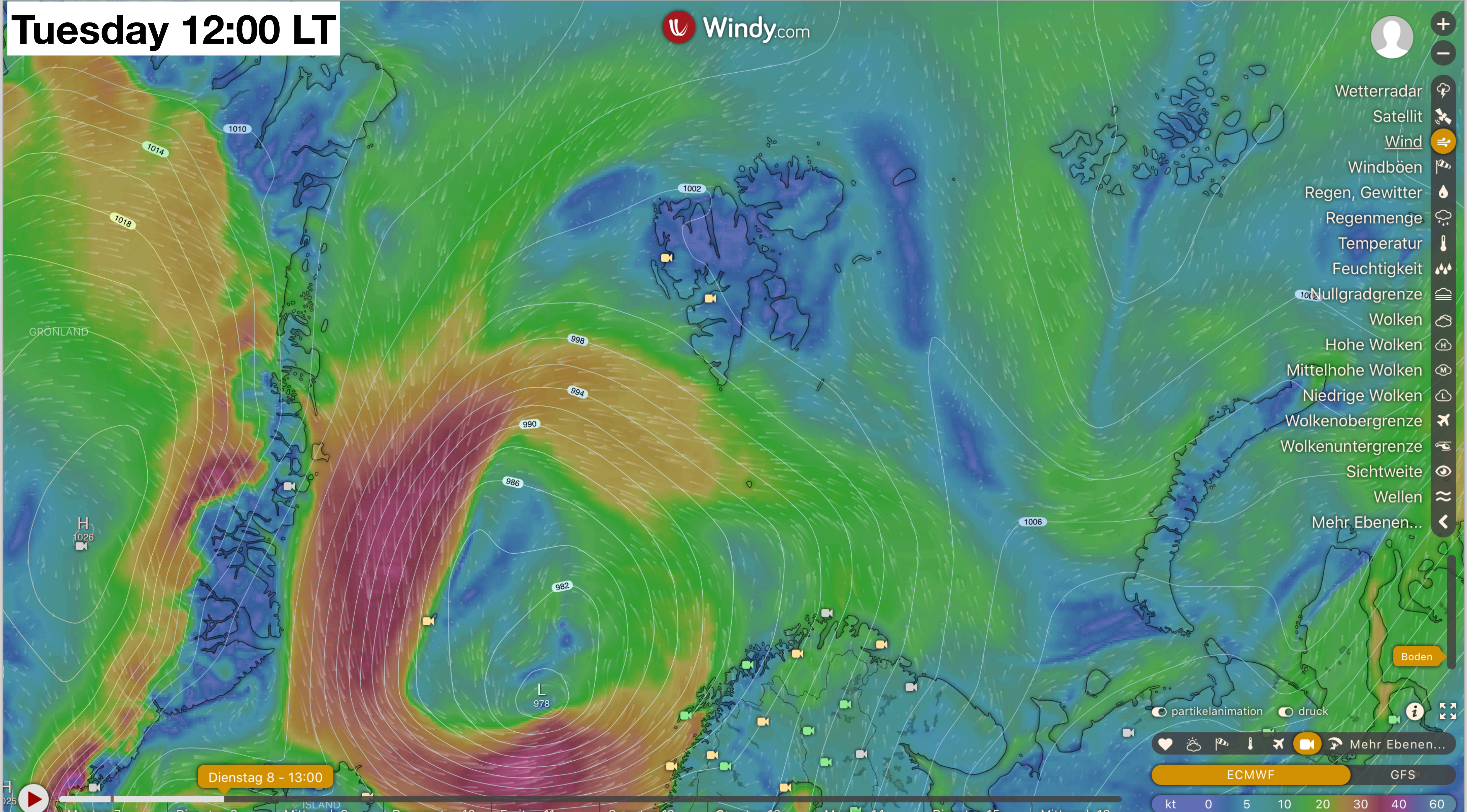
Montag 7
Dienstag 8
Mittwoch 9
Donnerstag 10
Freitag 11
Samstag 12
Sonntag 13
Montag 14
Dienstag 15
Mittwoch 16



# Tuesday 12:00 LT



- Wetterradar
- Satellit
- Wind**
- Windböen
- Regen, Gewitter
- Regenmenge
- Temperatur
- Feuchtigkeit
- Nullgradgrenze
- Wolken
- Hohe Wolken
- Mittelhohe Wolken
- Niedrige Wolken
- Wolkenobergrenze
- Wolkenuntergrenze
- Sichtweite
- Wellen
- Mehr Ebenen...



Dienstag 8 - 13:00

Montag 7 | Dienstag 8 | Mittwoch 9 | Donnerstag 10 | Freitag 11 | Samstag 12 | Sonntag 13 | Montag 14 | Dienstag 15 | Mittwoch 16

partikelanimation  druck

ECMWF | GFS

kt 0 5 10 20 30 40 60

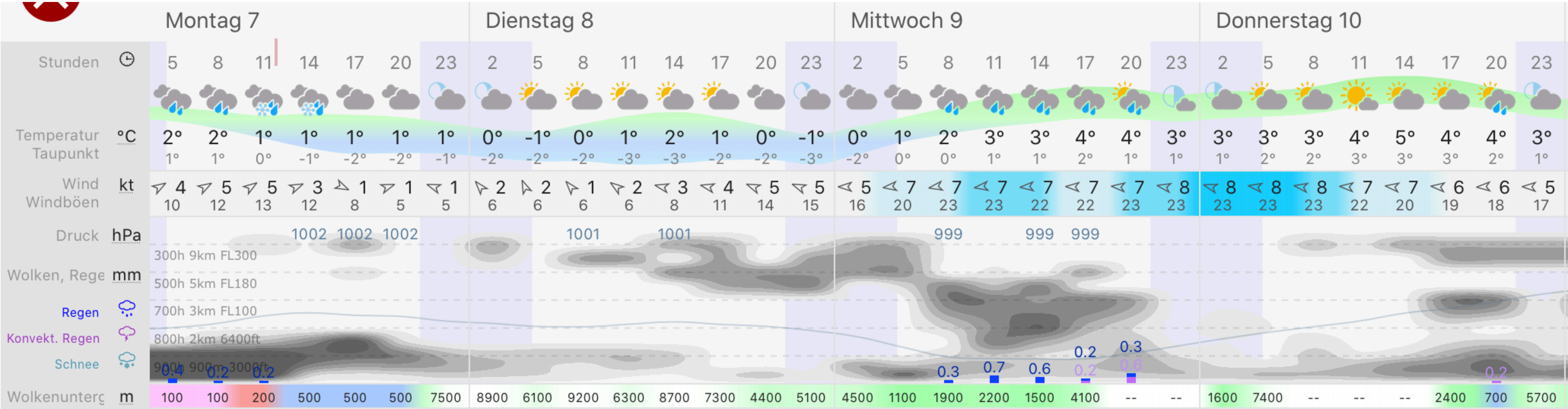
Boden







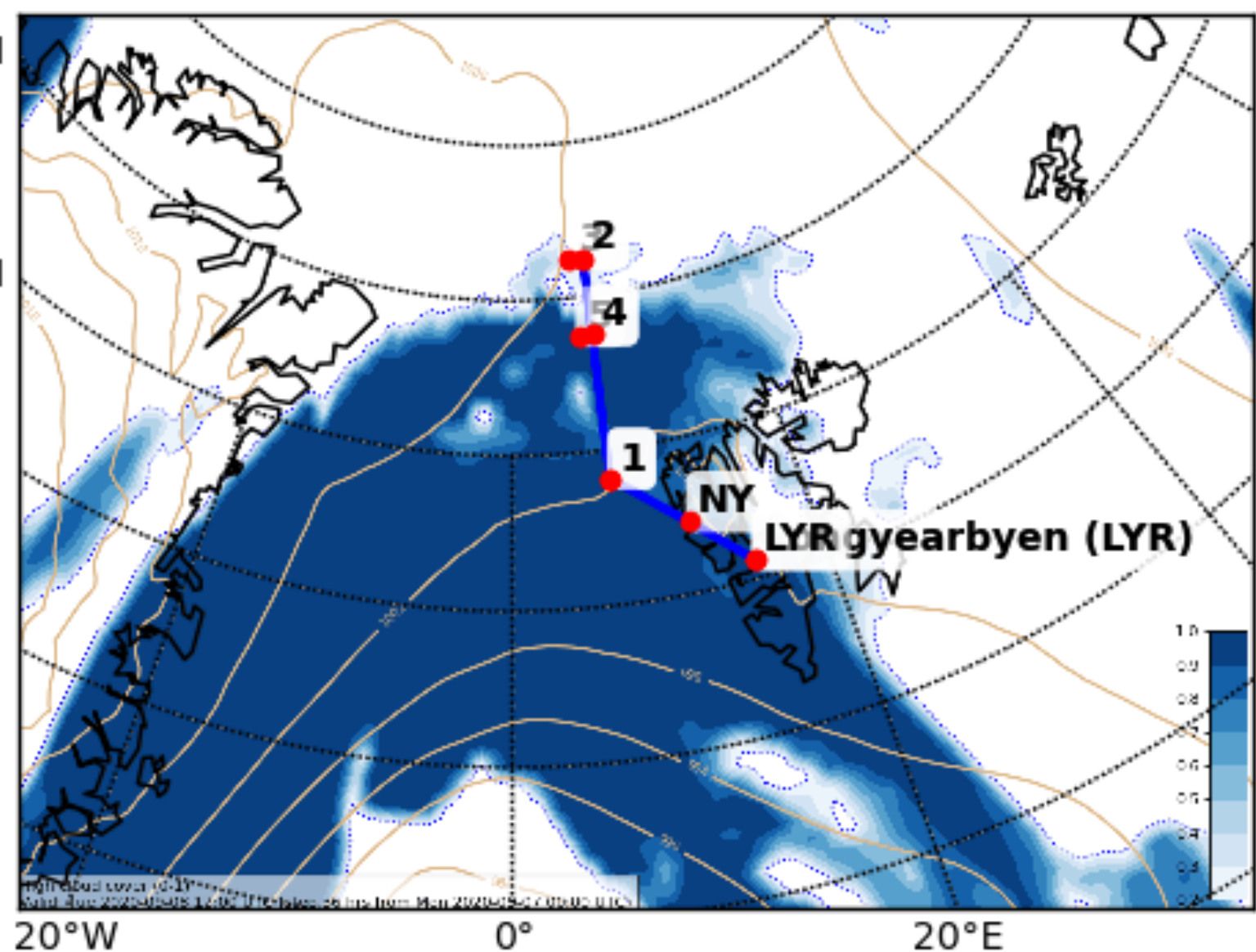
# Meteogram Longyearbyen



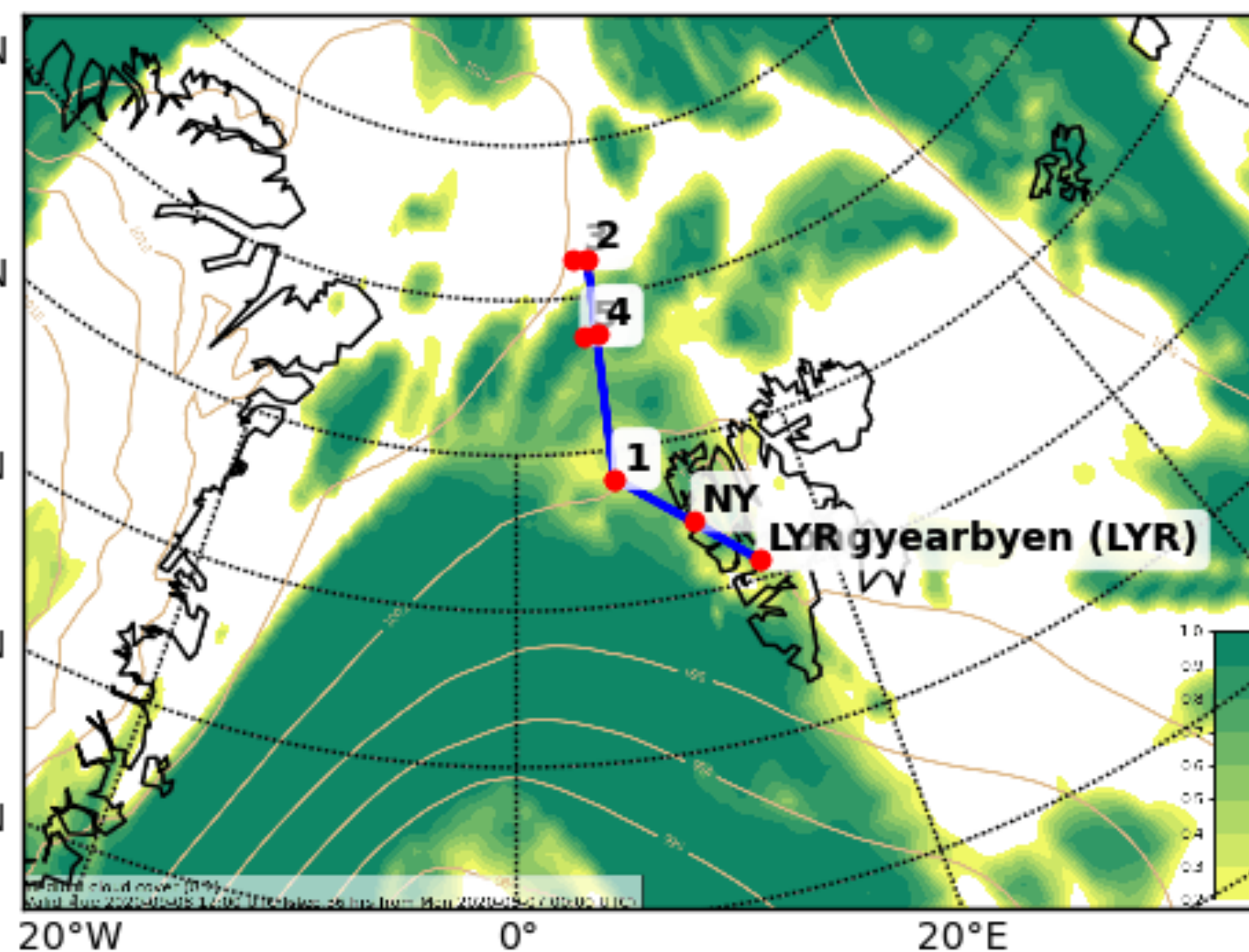


# Tomorrow

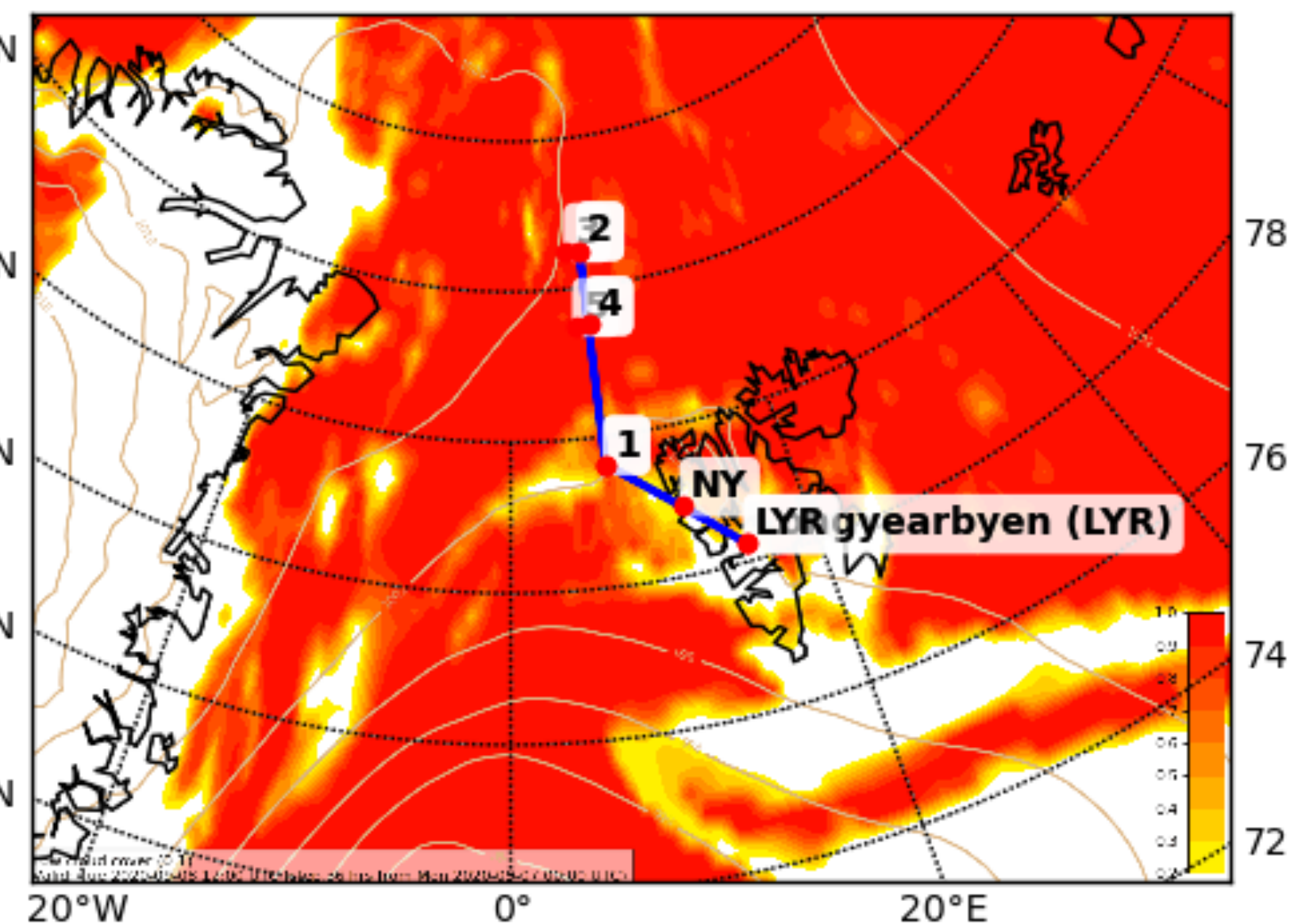
Cloud Cover (0-1) (High Cloud Cover)  
Valid: Di 2020-09-08 12:00 UTC (step 36 hrs from Mo 2020-09-07 00:00 UTC)



Cloud Cover (0-1) (Medium Cloud Cover)  
Valid: Di 2020-09-08 12:00 UTC (step 36 hrs from Mo 2020-09-07 00:00 UTC)

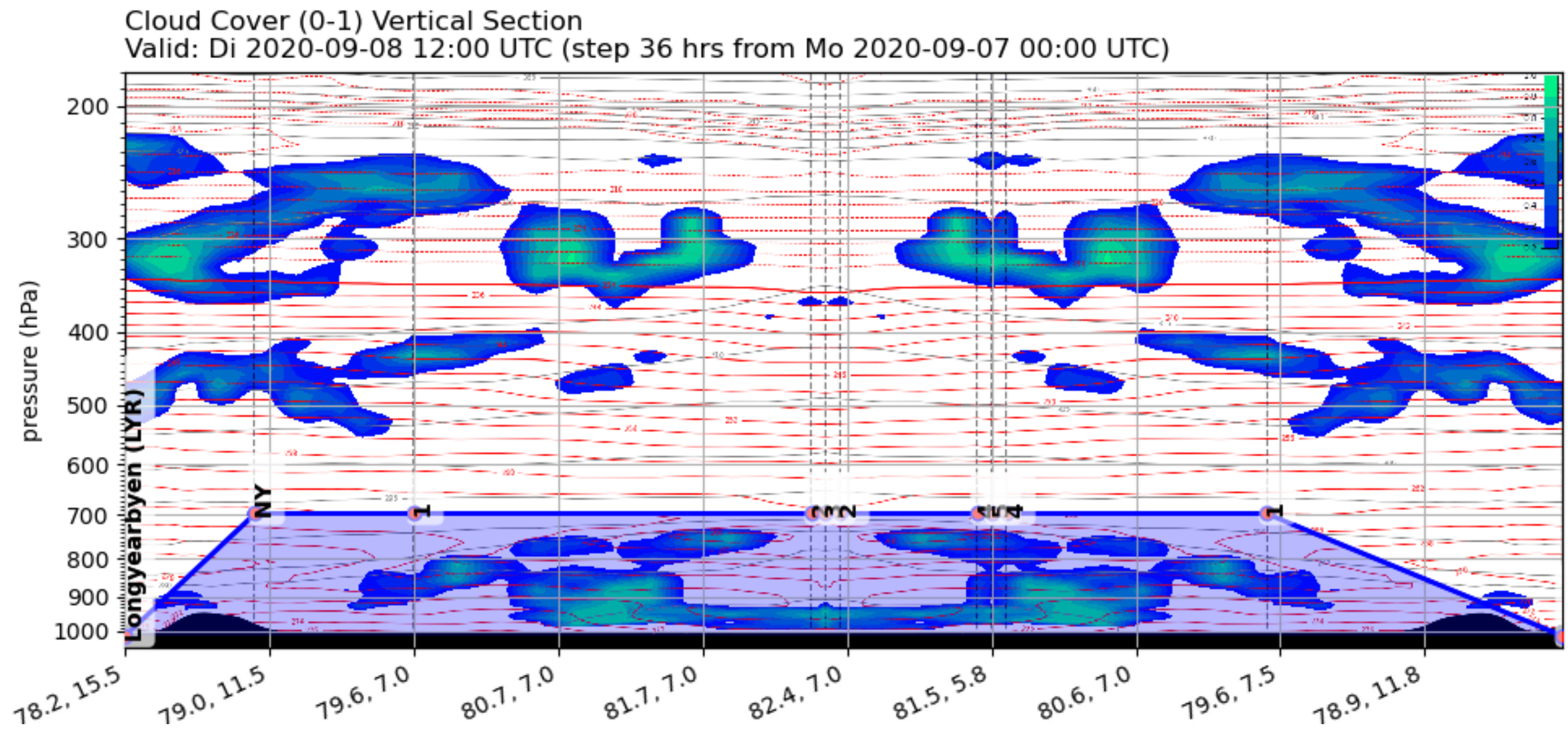


Cloud Cover (0-1) (Low Cloud Cover)  
Valid: Di 2020-09-08 12:00 UTC (step 36 hrs from Mo 2020-09-07 00:00 UTC)





Tuesday:



Wednesday:

