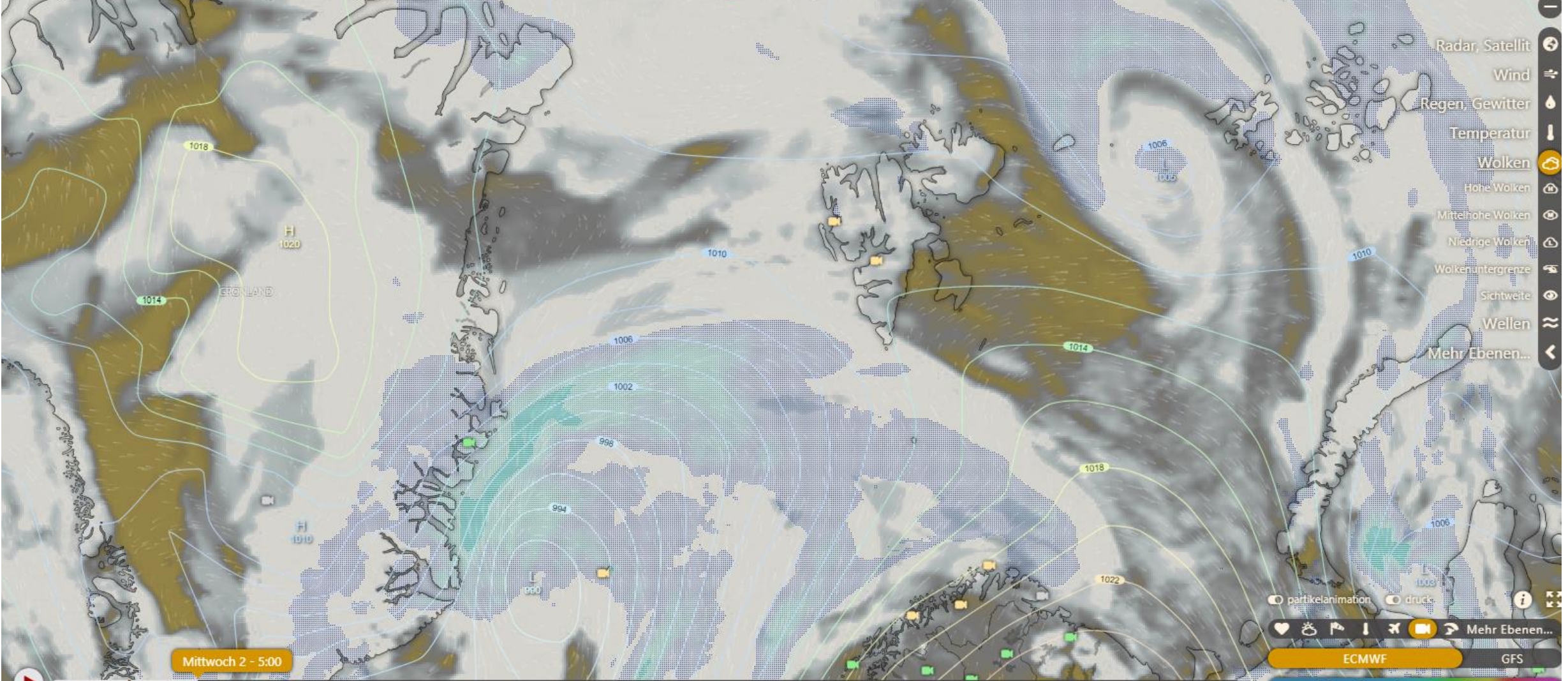


☰ Ort suchen...

Windy.com

Anmelden



- Radar, Satellit
- Wind
- Regen, Gewitter
- Temperatur
- Wolken
- Hohe Wolken
- Mittelhohe Wolken
- Niedrige Wolken
- Wolkenuntergrenze
- Sichtweite
- Wellen
- Mehr Ebenen...

Mittwoch 2 - 5:00

▶
Dienstag 1
Mittwoch 2
Donnerstag 3
Freitag 4
Samstag 5
Sonntag 6
Montag 7
Dienstag 8
Mittwoch 9
Donnerstag 10

ECMWF GFS

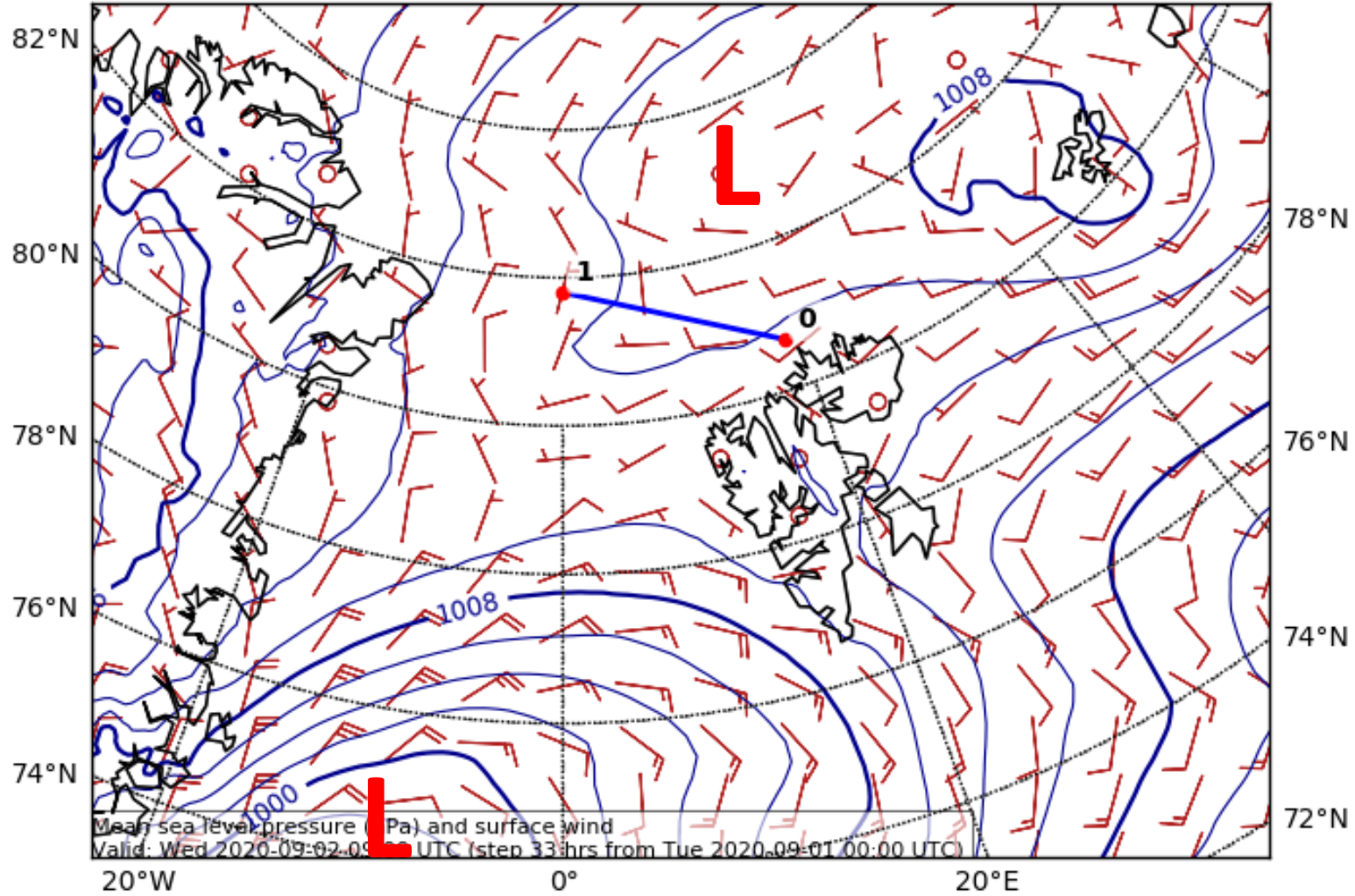
mm 1.5 2 3 7 10 20 30

© OpenStreetMap contributors

Wednesday 12 UTC

Mean Sea Level Pressure (hPa)

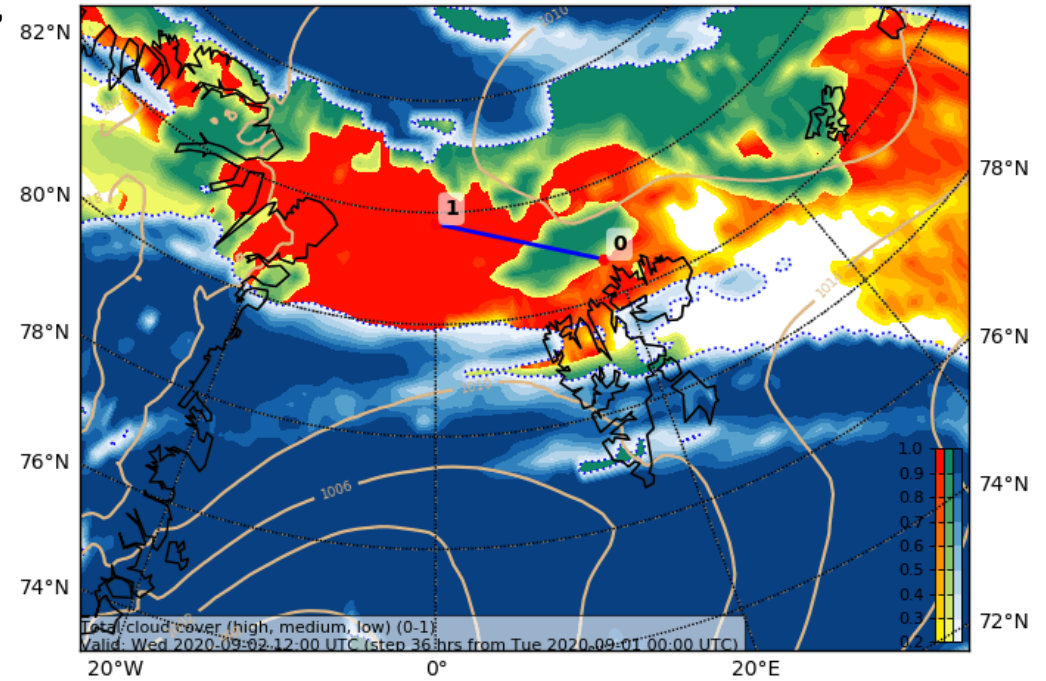
Valid: Wed 2020-09-02 09:00 UTC (step 33 hrs from Tue 2020-09-01 00:00 UTC)



ECMWF

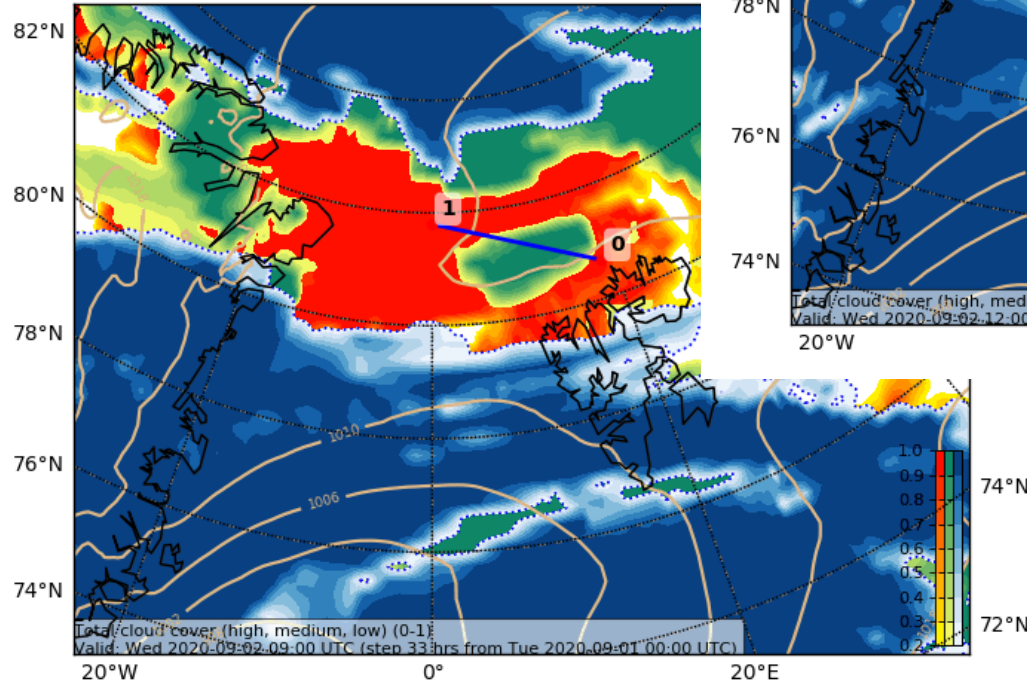
12 UTC

Cloud Cover (0-1) (Total Cloud Cover)
Valid: Wed 2020-09-02 12:00 UTC (step 36 hrs from Tue 2020-09-01 00:00 UTC)



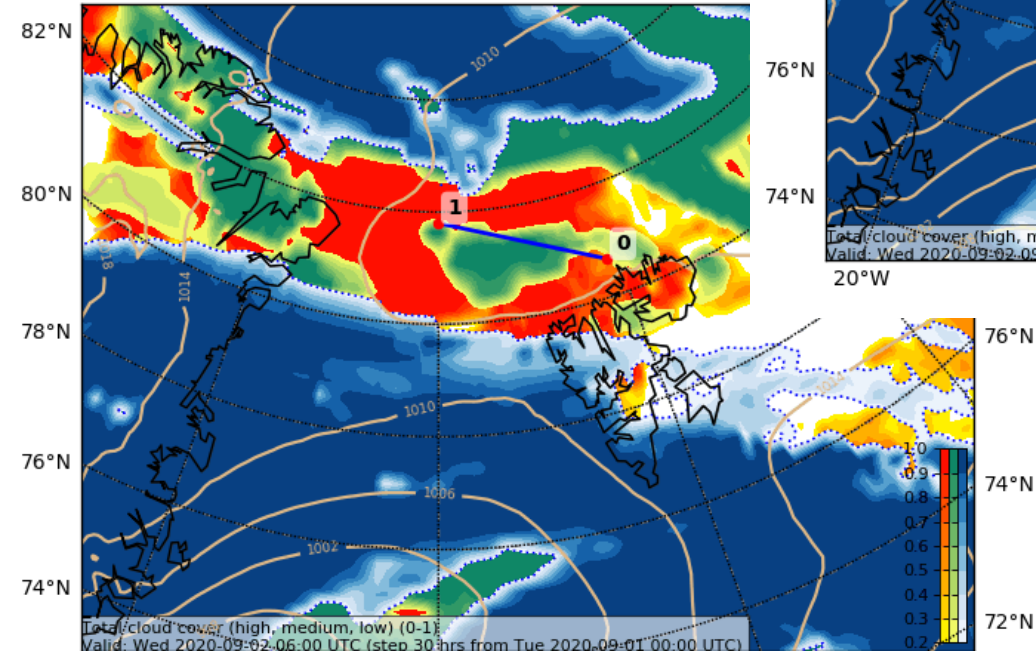
9 UTC

Cloud Cover (0-1) (Total Cloud Cover)
Valid: Wed 2020-09-02 09:00 UTC (step 33 hrs from Tue 2020-09-01 00:00 UTC)



6 UTC

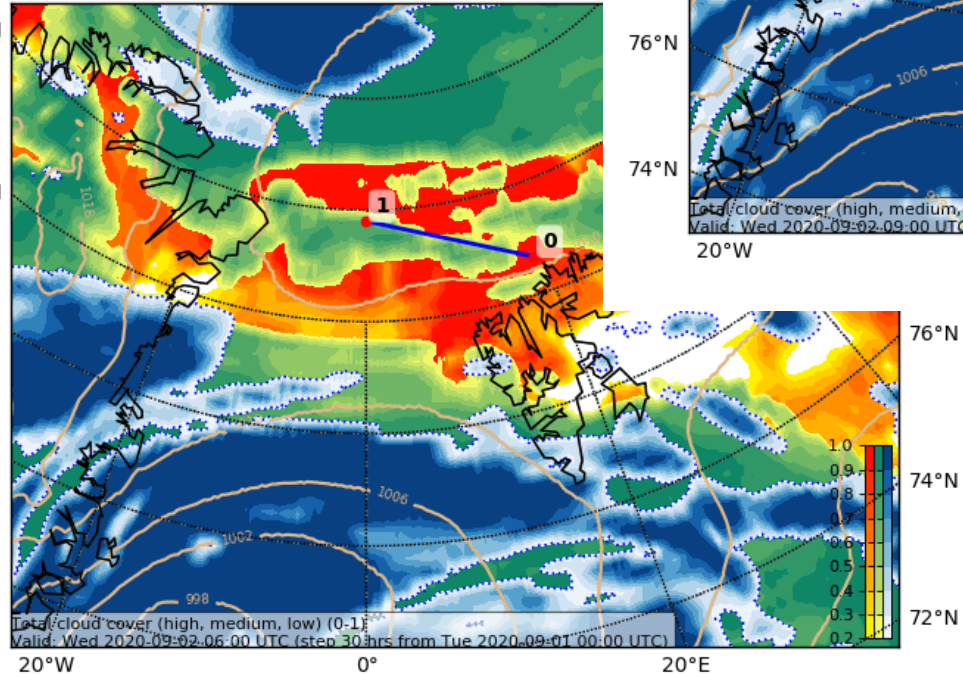
Cloud Cover (0-1) (Total Cloud Cover)
Valid: Wed 2020-09-02 06:00 UTC (step 30 hrs from Tue 2020-09-01 00:00 UTC)



ICON

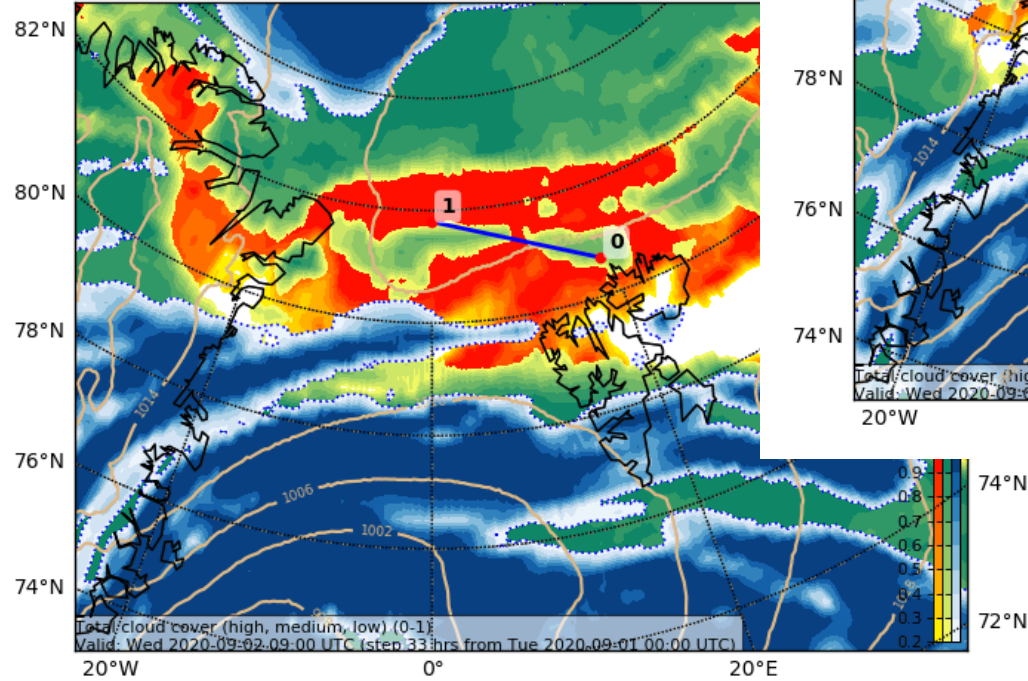
6 UTC

Cloud Cover (0-1) (Total Cloud Cover)
Valid: Wed 2020-09-02 06:00 UTC (step 30 hrs f



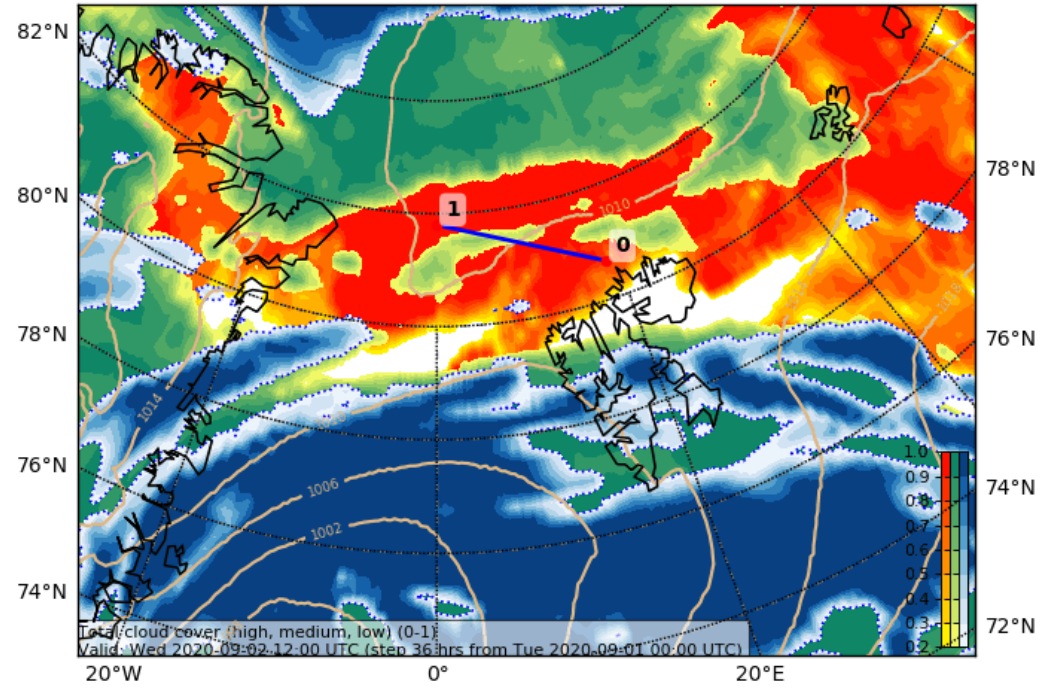
9 UTC

Cloud Cover (0-1) (Total Cloud Cover)
Valid: Wed 2020-09-02 09:00 UTC (step 33 hrs from Tue

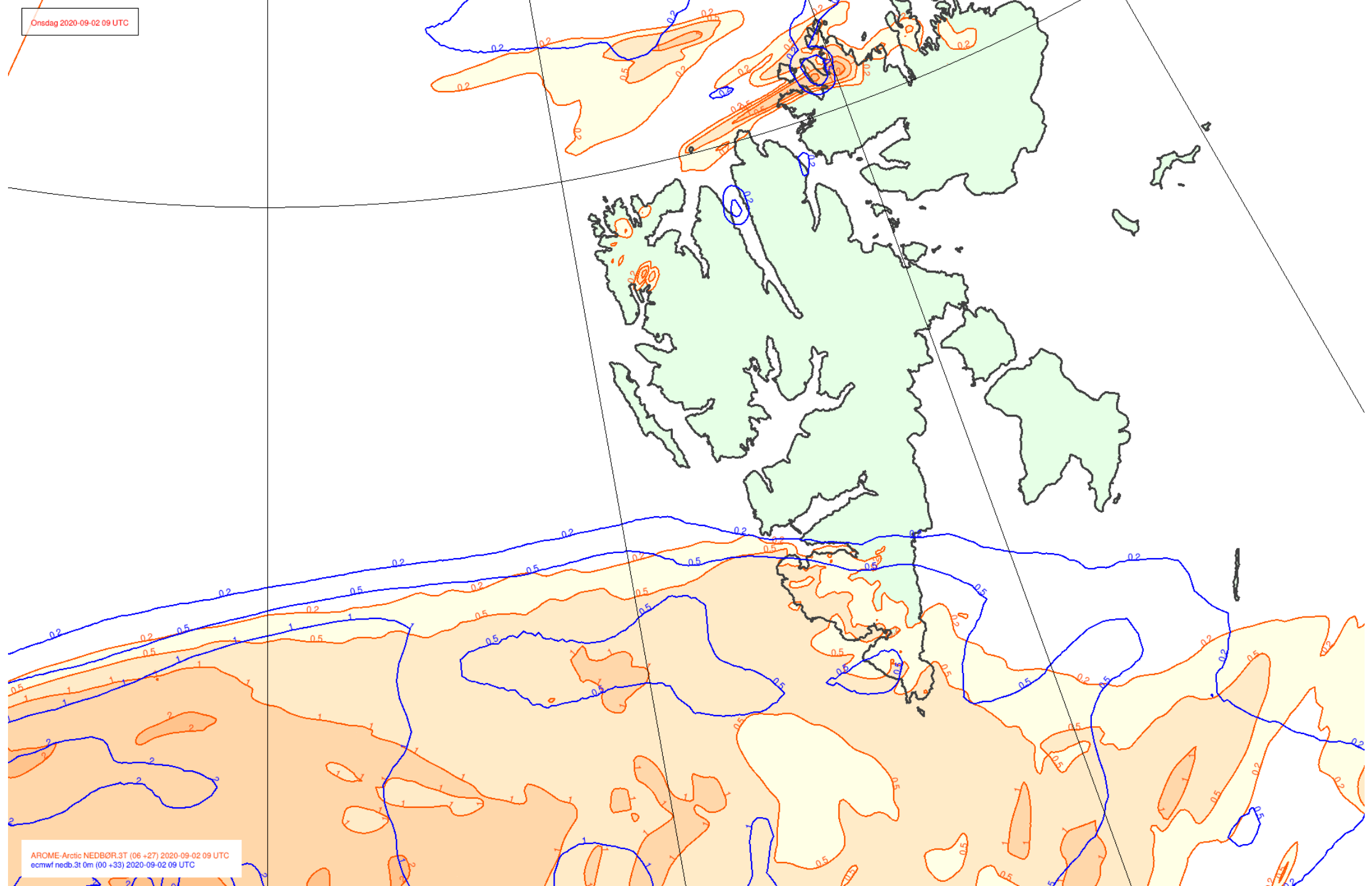


12 UTC

Cloud Cover (0-1) (Total Cloud Cover)
Valid: Wed 2020-09-02 12:00 UTC (step 36 hrs from Tue 2020-09-01 00:00 UTC)



Onsdag 2020-09-02 09 UTC

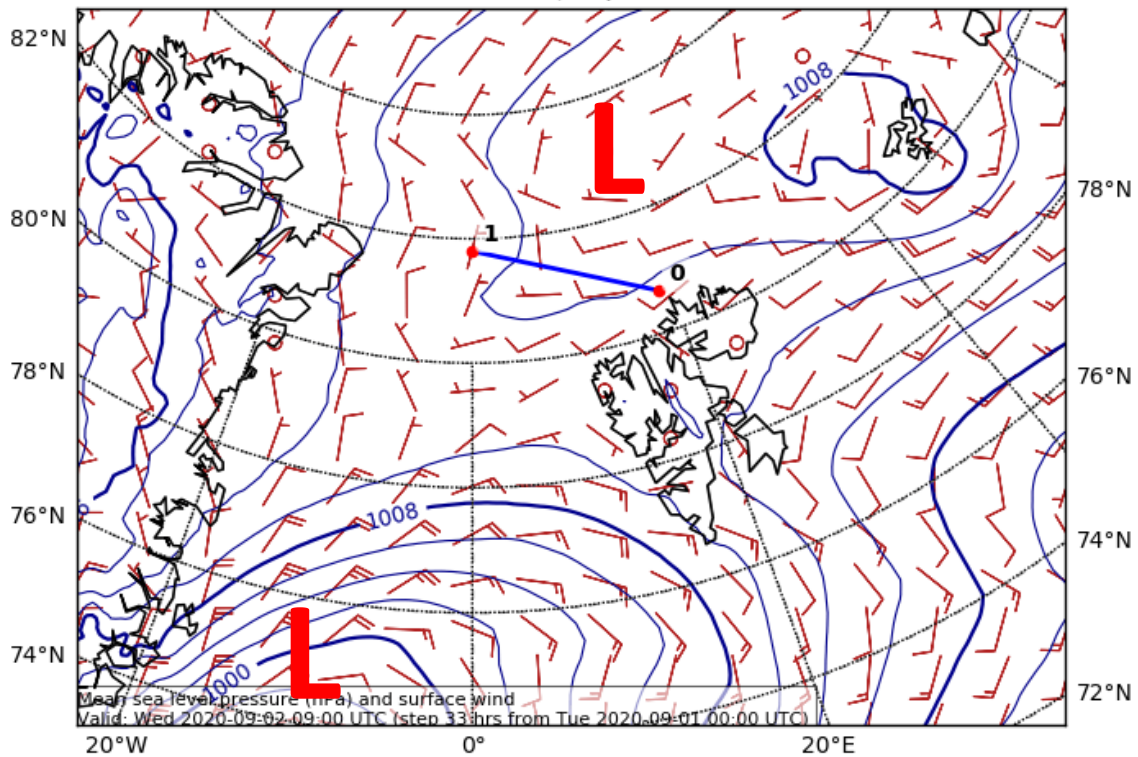


AROME-Arctic NEDBOR.3T (06 +27) 2020-09-02 09 UTC
ecmwf nedb.3t 0m (00 +33) 2020-09-02 09 UTC

Wednesday 12 UTC

Mean Sea Level Pressure (hPa)

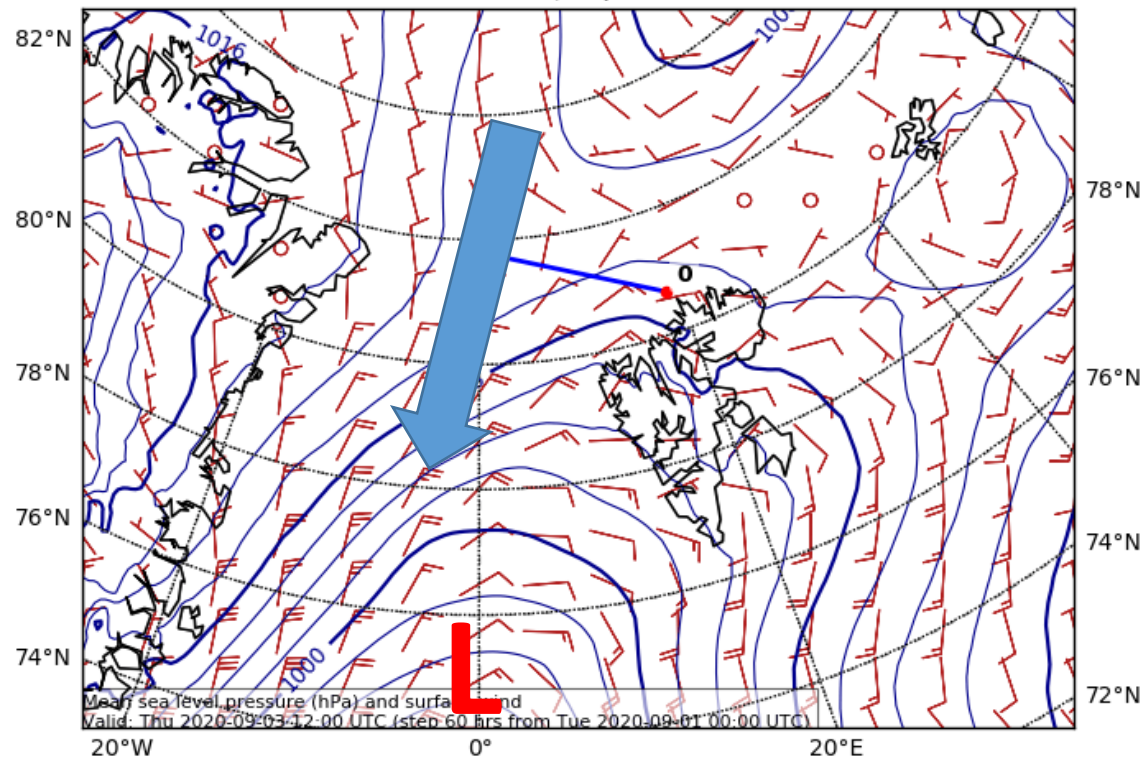
Valid: Wed 2020-09-02 09:00 UTC (step 33 hrs from Tue 2020-09-01 00:00 UTC)



Thursday 12 UTC

Mean Sea Level Pressure (hPa)

Valid: Thu 2020-09-03 12:00 UTC (step 60 hrs from Tue 2020-09-01 00:00 UTC)



	Dienstag 1							Mittwoch 2							Donnerstag 3							Freitag 4							Samstag 5							Sonntag 6																		
Stunden	5	8	11	14	17	20	23	2	5	8	11	14	17	20	23	2	5	8	11	14	17	20	23	2	5	8	11	14	17	20	23	2	5	8	11	14	17	20	23	2	5	8	11	14	17	20	23							
Temperatur °C	2°	2°	2°	3°	3°	3°	3°	3°	2°	3°	3°	3°	4°	3°	3°	4°	4°	4°	4°	5°	5°	5°	5°	5°	5°	6°	7°	7°	7°	7°	7°	7°	6°	6°	5°	5°	5°	5°	5°	5°	5°	5°	5°	5°	5°	5°								
Taupunkt °C	1°	1°	0°	0°	0°	1°	1°	1°	0°	0°	0°	0°	1°	1°	1°	2°	2°	2°	2°	3°	3°	3°	3°	3°	3°	4°	5°	6°	6°	6°	6°	6°	5°	4°	4°	4°	4°	4°	4°	4°	4°	4°	4°	4°	4°	4°								
Wind kt	8	9	11	12	11	10	8	6	4	4	3	3	4	6	5	5	5	5	5	5	6	6	9	6	6	3	2	2	2	2	3	2	3	6	6	5	5	4	2	1	0	1	1	1	2	5	4							
Windböen	14	16	18	21	19	17		14	11	7	6	9	10	10	10	9	10	10	10	10	11	13	16	16	13	11	8	8	6	7		6	7	10	12	11	9	8	7	5	4	3	2	3	4	8								
Druck hPa								1011	1011	1011													998								1002								999	999							999							
300h 9km FL300																																																						
500h 5km FL180																																																						
700h 3km FL100																																																						
800h 2km FL60																																																						
Regen mm	0.1	0.3																																																				
Konv. Regen	0.3	0.2	0.4																																																			
Schnee																																																						
Wolkenunterg m	800	800	1300	--	1200	1200	1100	600	6700	3400	3400	1100	3800	1900	900	700	800	1000	1000	1000	1000	1000	1200	1300						1000	900	800	600	400	400	300	500	800	2600	1900	1100	2200	--	--	800	600	500	400	400	600	400	500	600	

Svalbard Airport. Longyear

Longyearbyen, Norway

latitude: 78-15N, longitude: 015-28E,
elevation: 2 m

Current weather observation

The report was made **42** minutes ago, at **12:20**
UTC

Wind **16** kt from the **West/Southwest**

Temperature **4°C**

Humidity **75%**

Pressure **1006** hPa

Visibility 10 km or more

Scattered clouds at a height of **1500** ft,
Towering cumulus.
Broken clouds at a height of **2500** ft

[Change units](#)

METAR: ENSB 011220Z 24016KT 9999
SCT015TCU BKN025 04/00 Q1006 TEMPO
24016G26KT RMK WIND 1400FT
24019G30KT

Time: 15:02 (13:02 UTC)

Forecast

*Forecast valid from 01 at 12 UTC to 02 at 12
UTC*

Wind **8** kt from the **Southwest**

Visibility 10 km or more

Few clouds at a height of **1500** ft
Broken clouds at a height of **2500** ft

*Temporary
from 01 at 12 UTC to 01 at 18 UTC*

Wind **18** kt from the **West**

TAF: ENSB 0112/0212 23008KT 9999
FEW015 BKN025 TEMPO 0112/0118
27018KT