

PAWI, Time: 2020/09/02 12:31:17

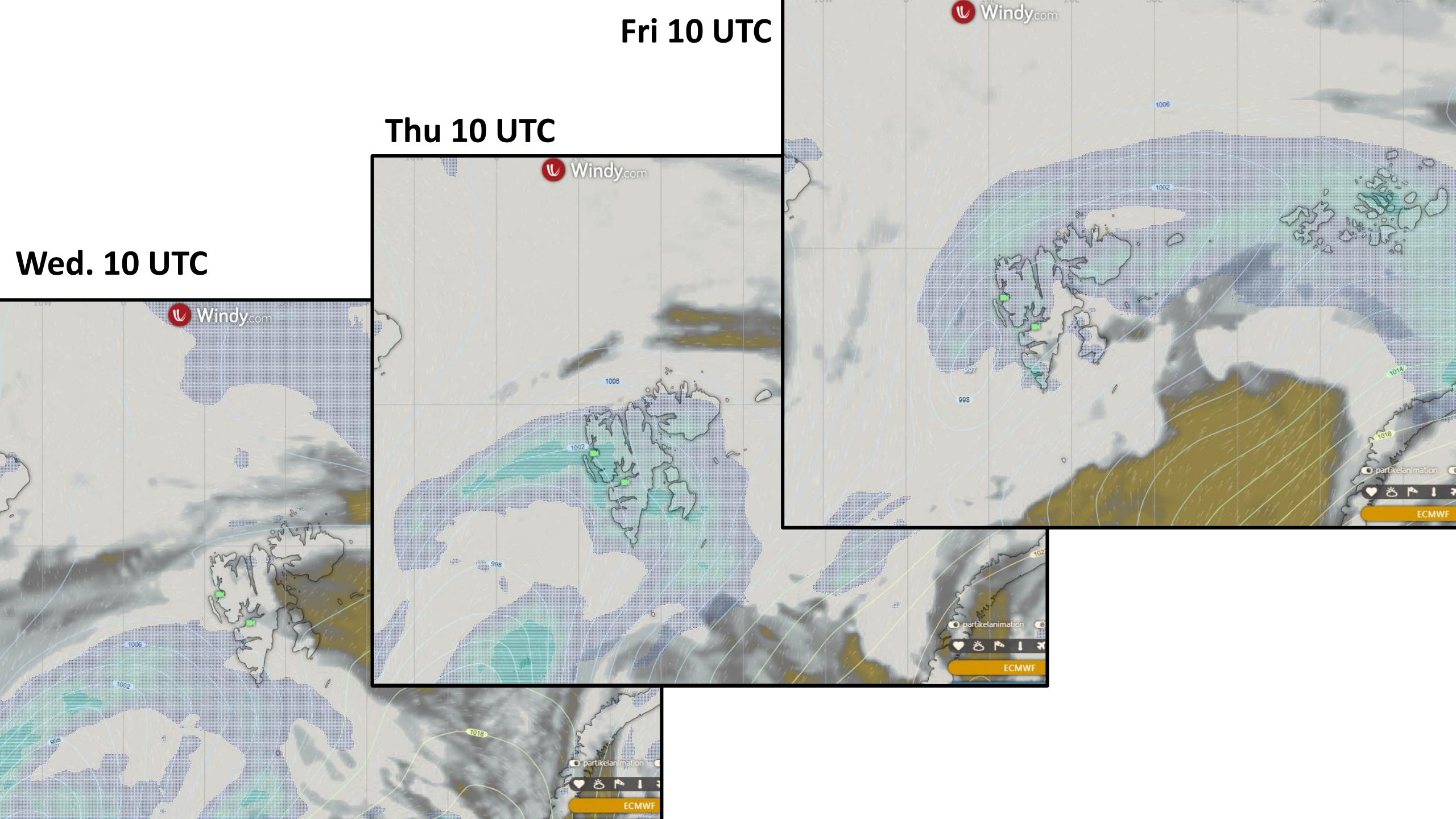
Image Landsat / Copernicus  
Image JRC/CN



Fri 10 UTC

Thu 10 UTC

Wed. 10 UTC

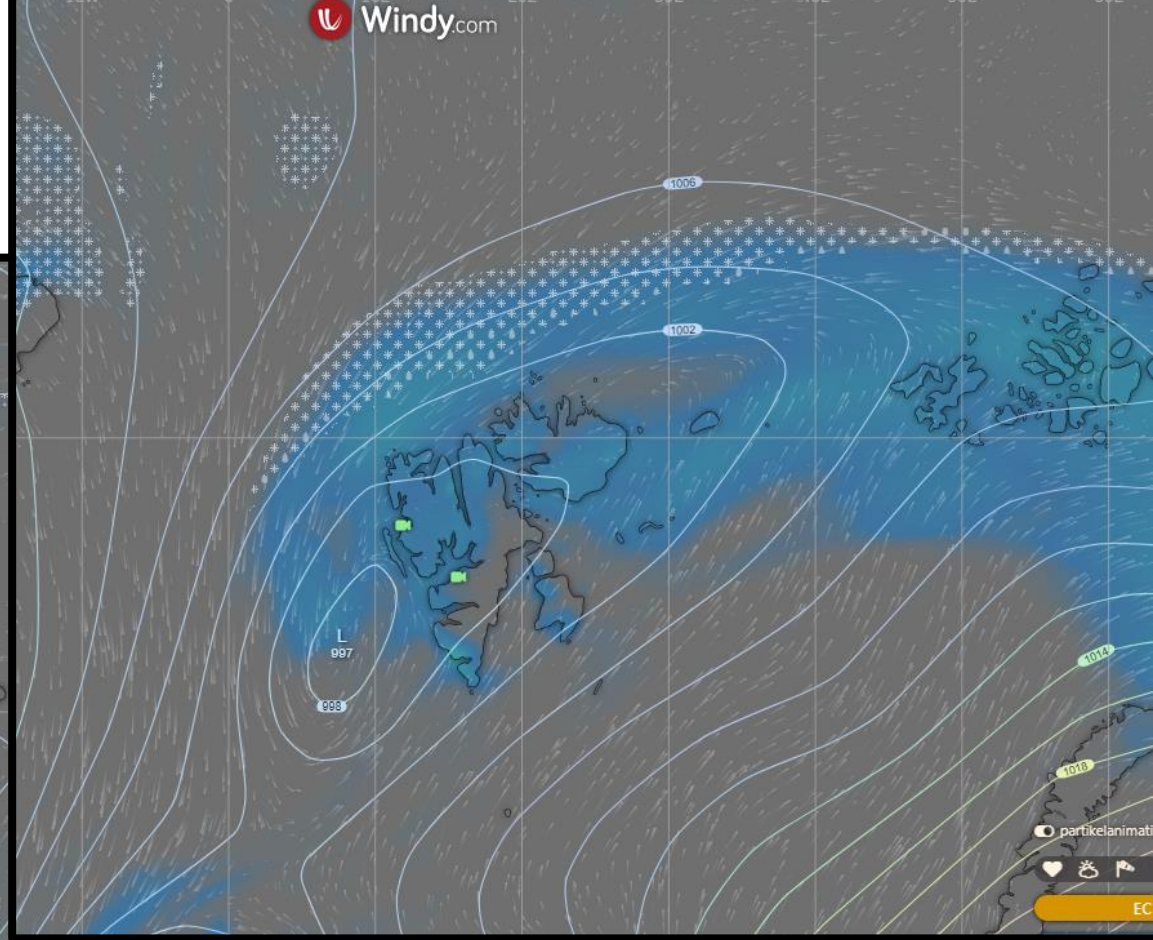
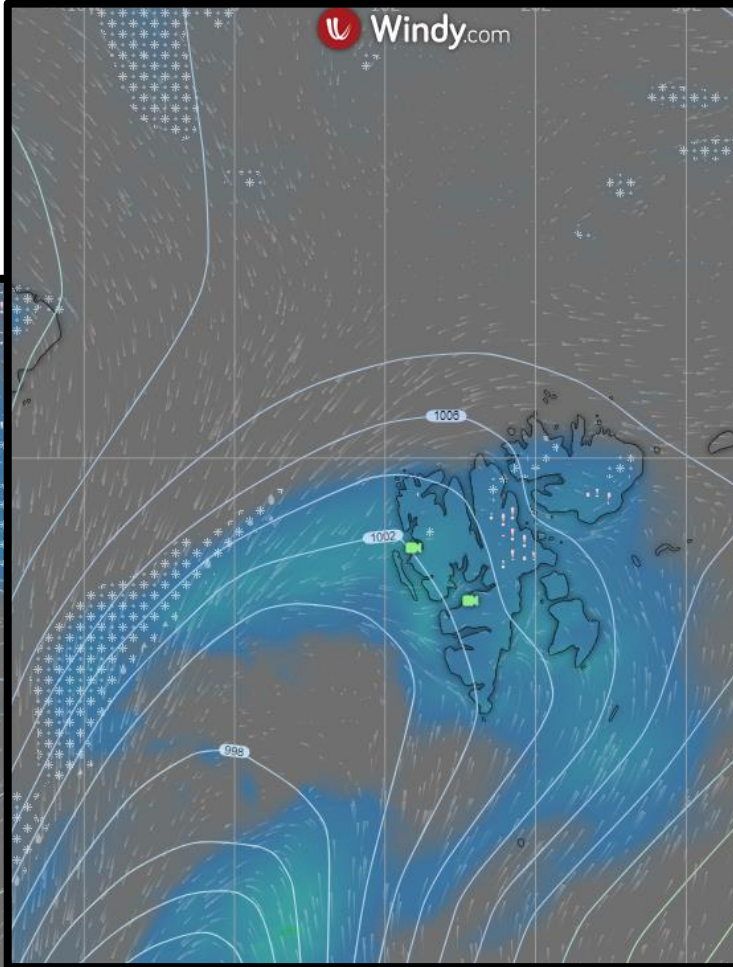
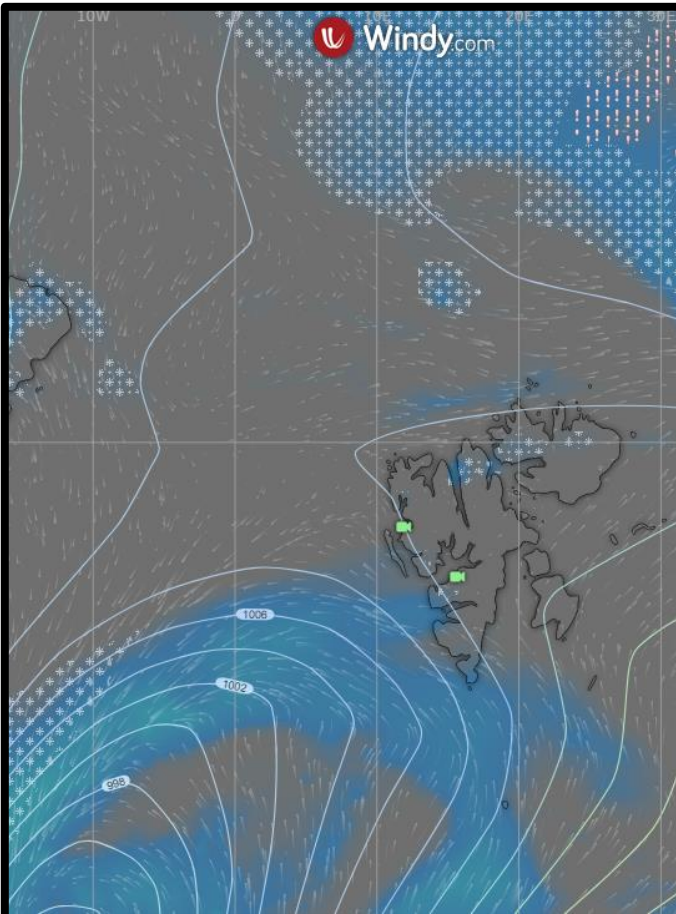




Fri 10 UTC

Thu 10 UTC

Wed. 10 UTC

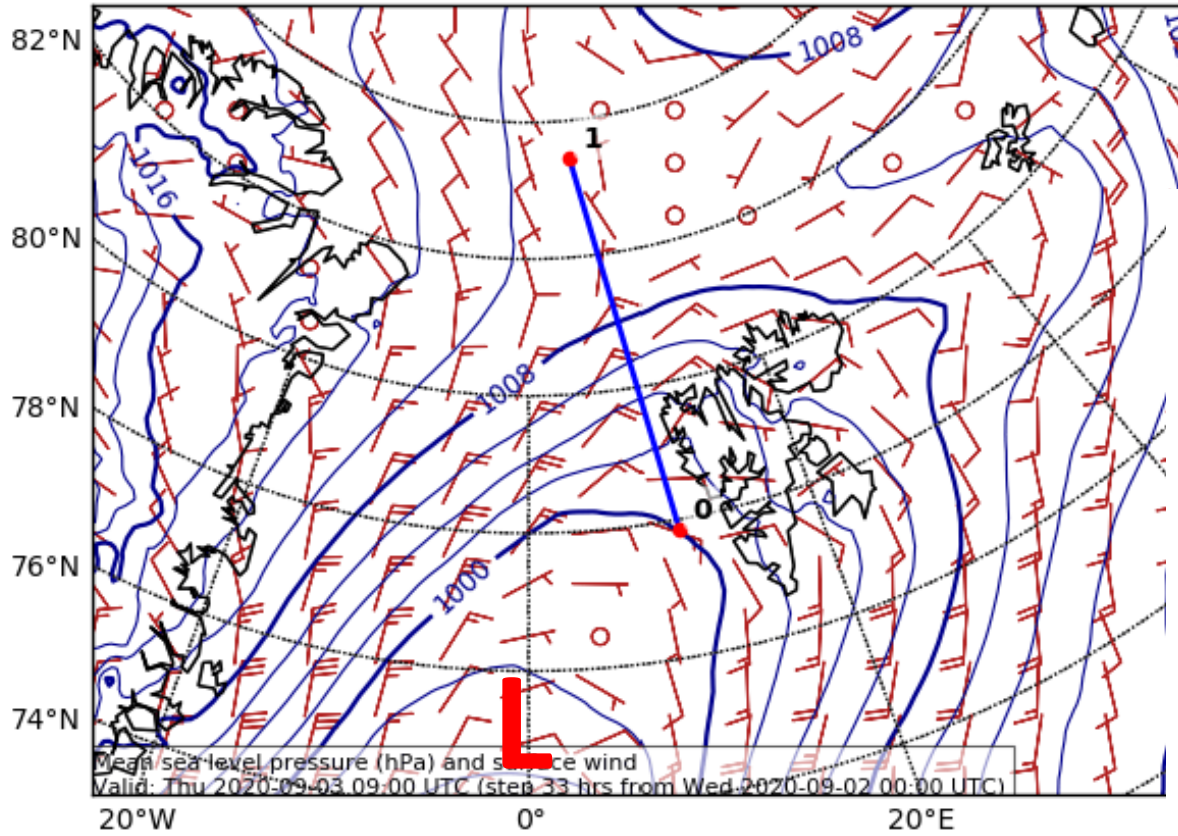




# Thursday 09 UTC

Mean Sea Level Pressure (hPa)

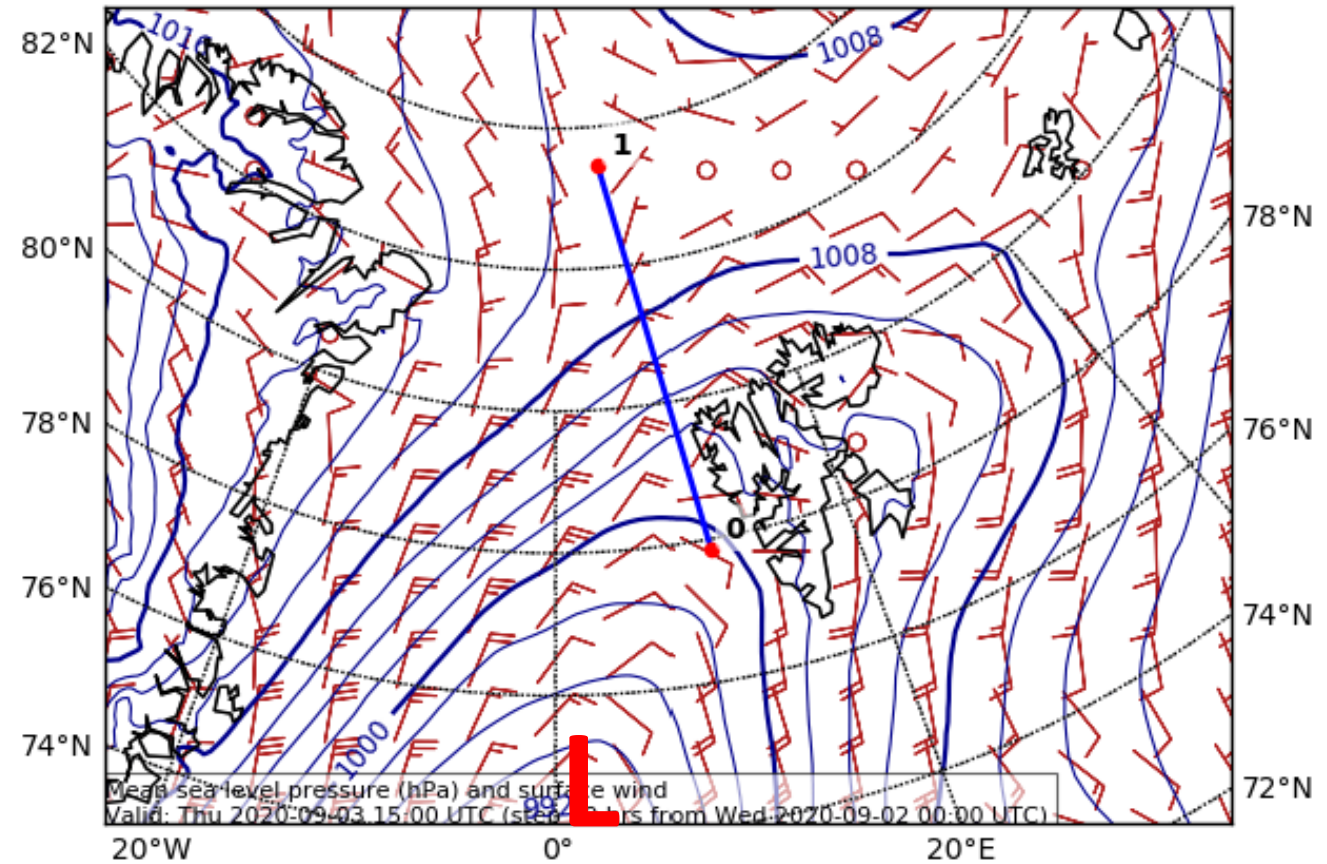
Valid: Thu 2020-09-03 09:00 UTC (step 33 hrs from Wed 2020-09-02 00:00 UTC)



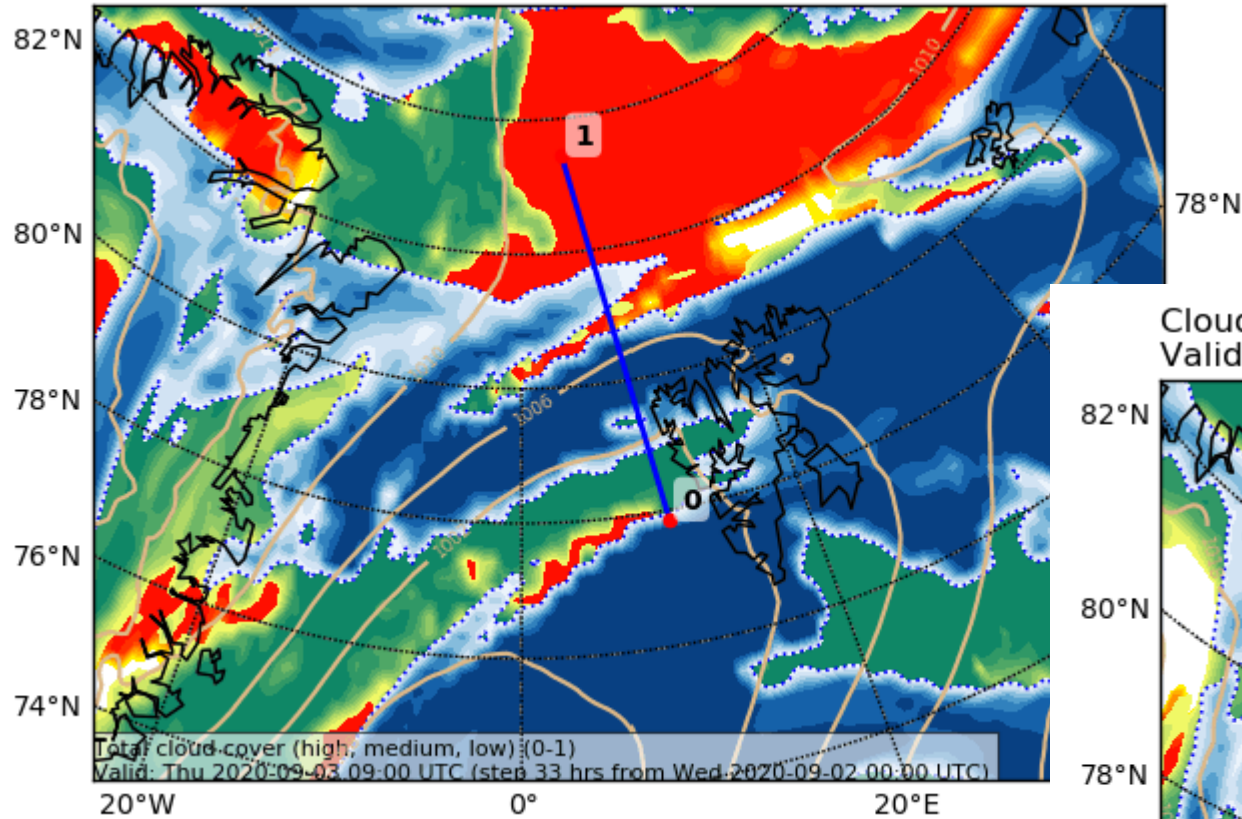
# Thursday 15 UTC

Mean Sea Level Pressure (hPa)

Valid: Thu 2020-09-03 15:00 UTC (step 39 hrs from Wed 2020-09-02 00:00 UTC)

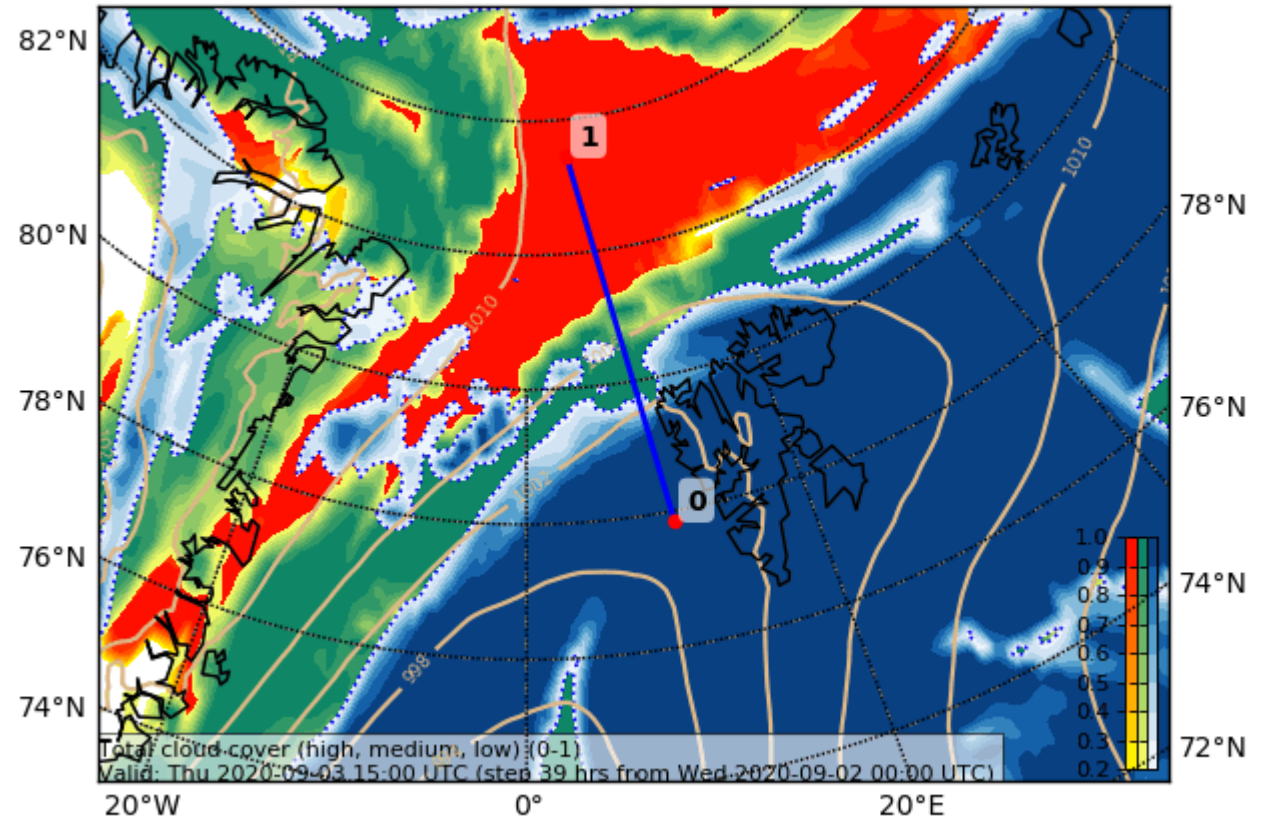


Cloud Cover (0-1) (Total Cloud Cover)  
Valid: Thu 2020-09-03 09:00 UTC (step 33 hrs from Wed 2020-09-02 00:00 UTC)



# Thursday 15 UTC

Cloud Cover (0-1) (Total Cloud Cover)  
Valid: Thu 2020-09-03 15:00 UTC (step 39 hrs from Wed 2020-09-02 00:00 UTC)

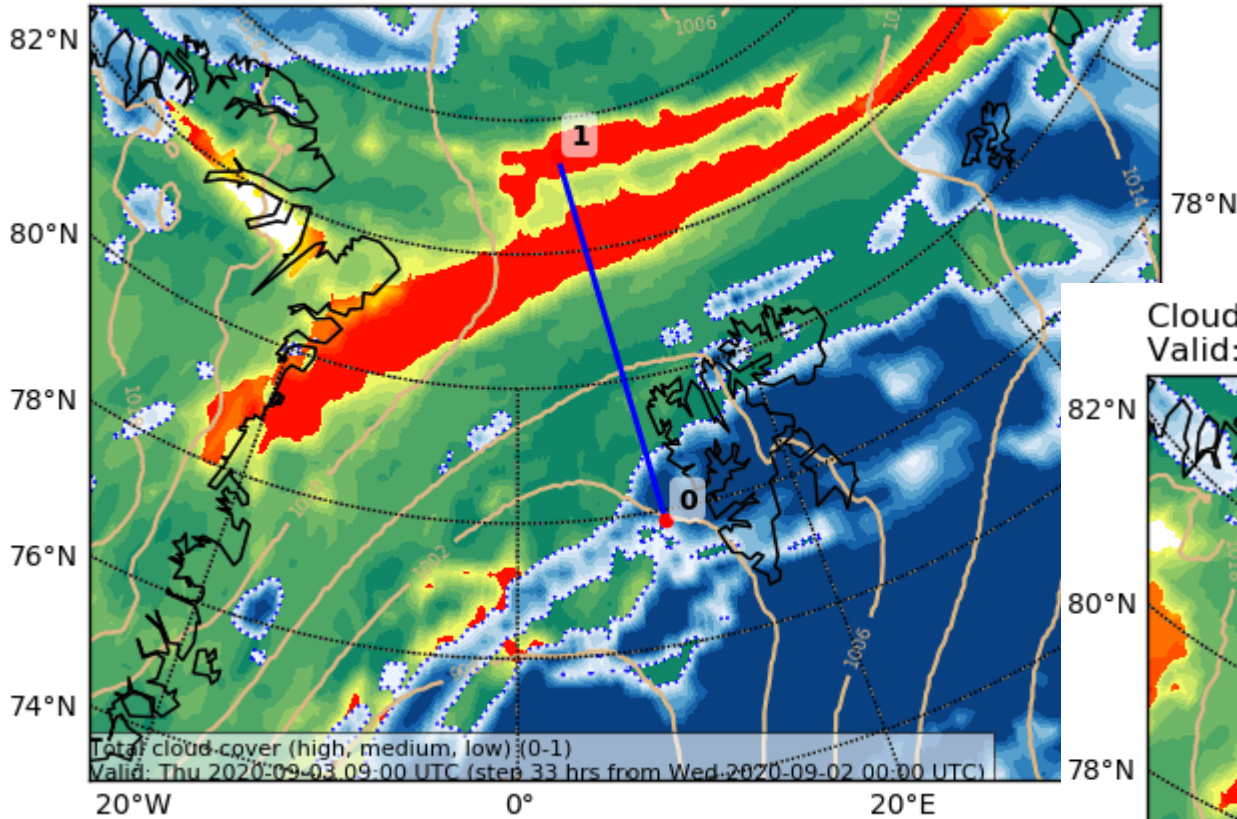




# Thursday 09 UTC

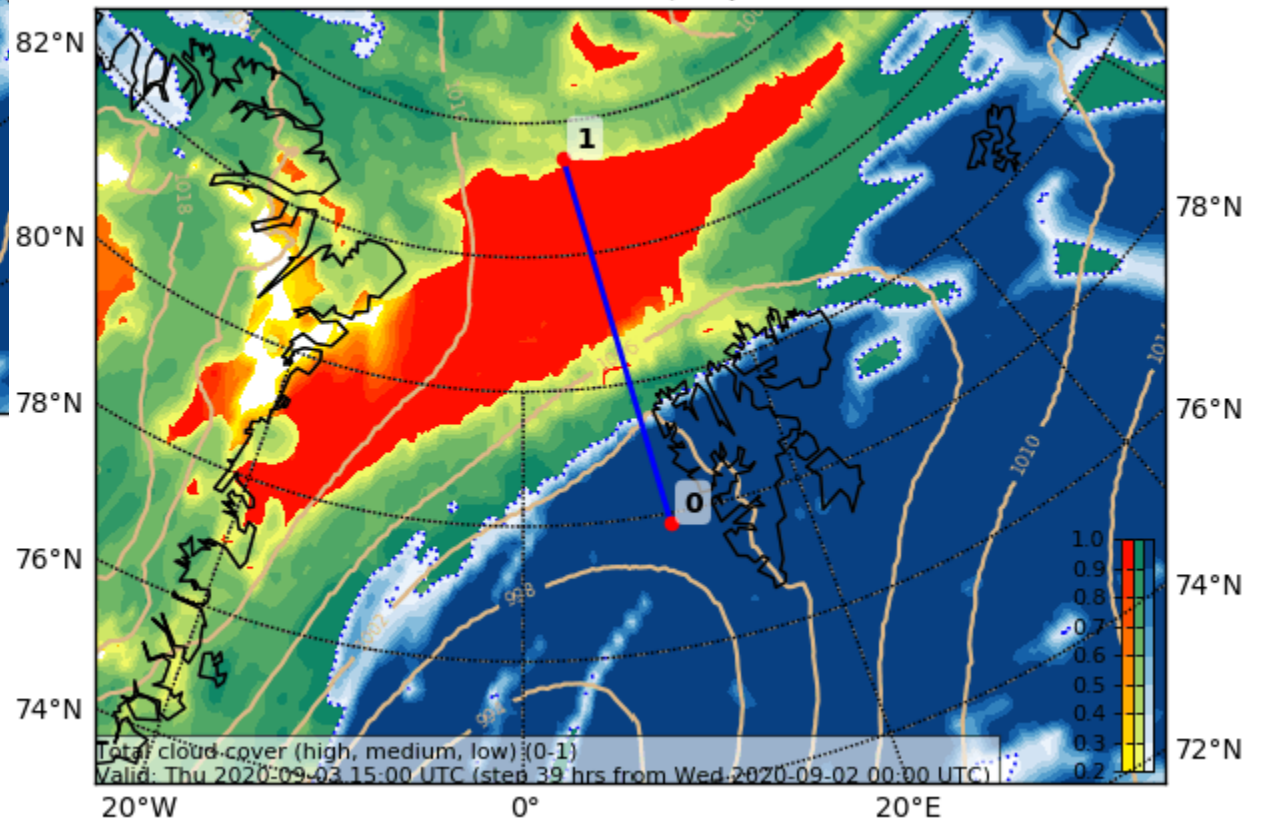
# ICON

Cloud Cover (0-1) (Total Cloud Cover)  
Valid: Thu 2020-09-03 09:00 UTC (step 33 hrs from Wed 2020-09-02 00:00 UTC)

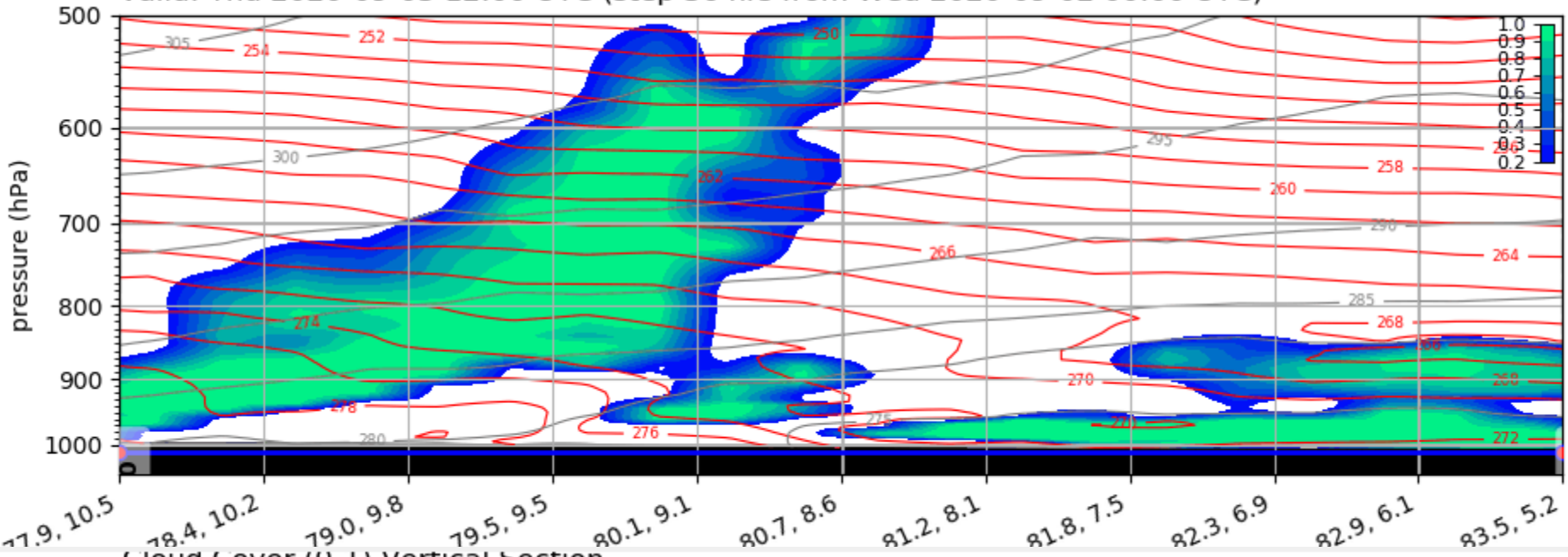


# Thursday 15 UTC

Cloud Cover (0-1) (Total Cloud Cover)  
Valid: Thu 2020-09-03 15:00 UTC (step 39 hrs from Wed 2020-09-02 00:00 UTC)

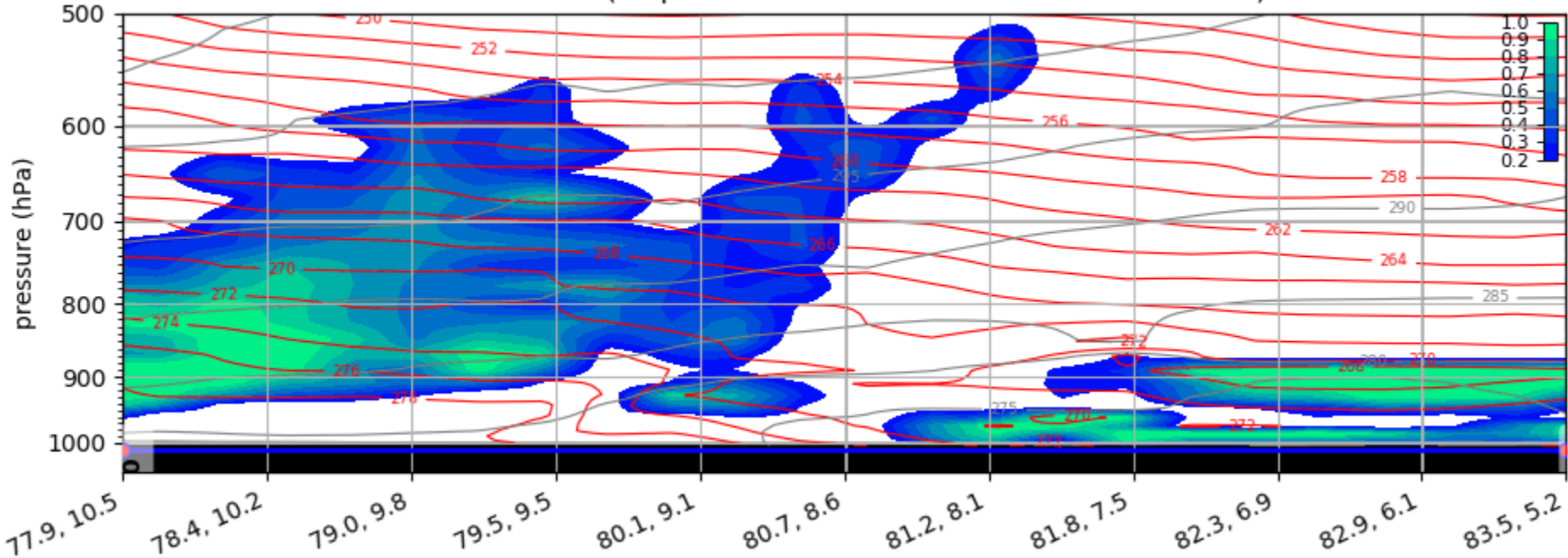


Cloud Cover (U-1) Vertical Section  
Valid: Thu 2020-09-03 12:00 UTC (step 36 hrs from Wed 2020-09-02 00:00 UTC)



ECMWF

Cloud Cover (U-1) Vertical Section  
Valid: Thu 2020-09-03 12:00 UTC (step 36 hrs from Wed 2020-09-02 00:00 UTC)



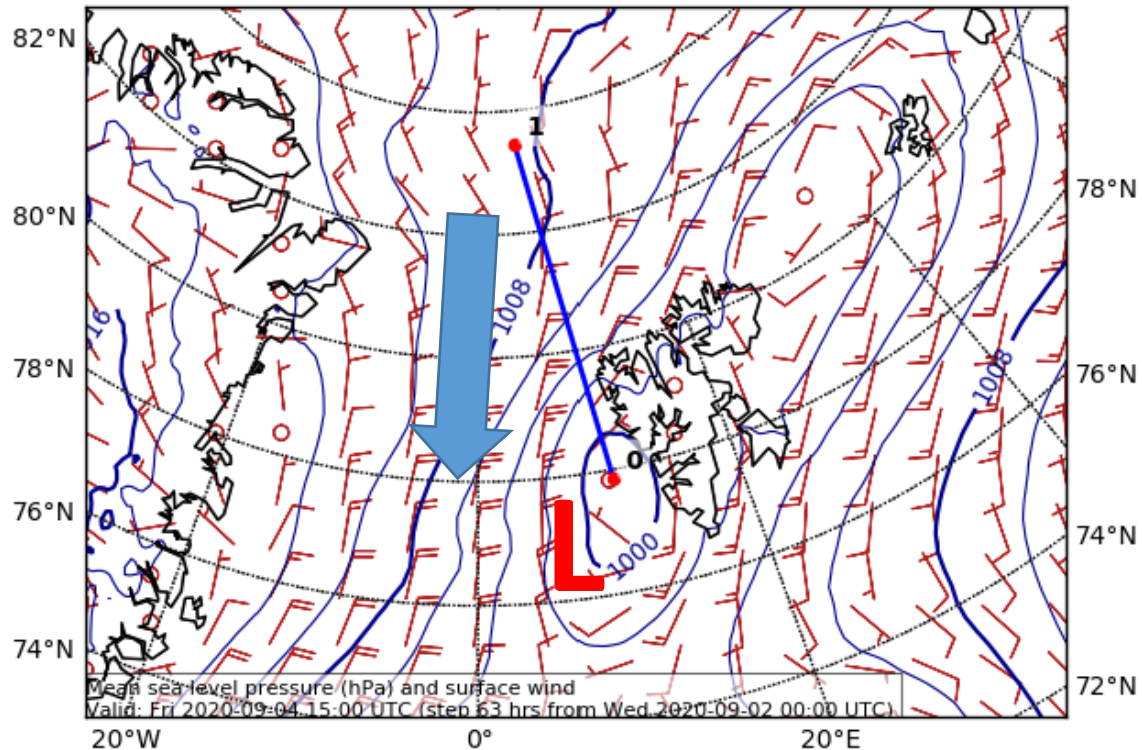
ICON



# Friday 15 UTC

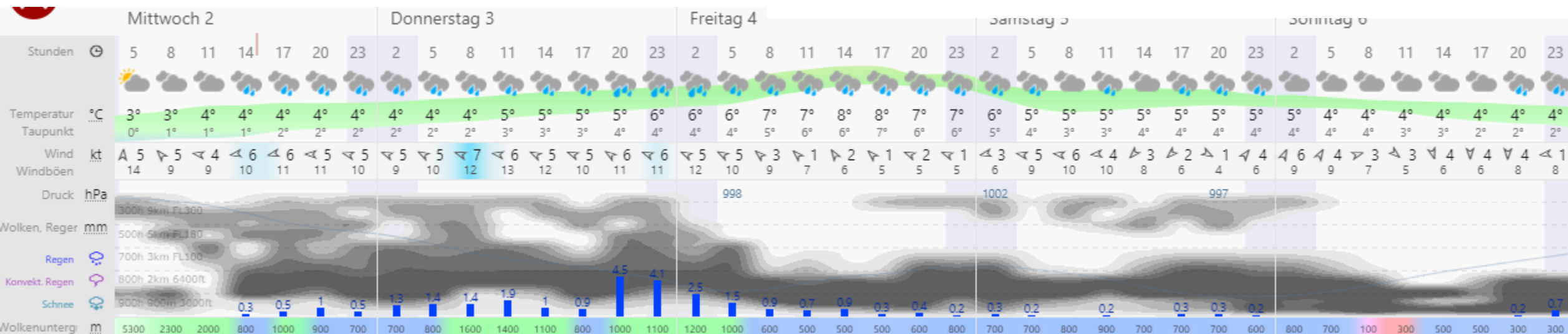
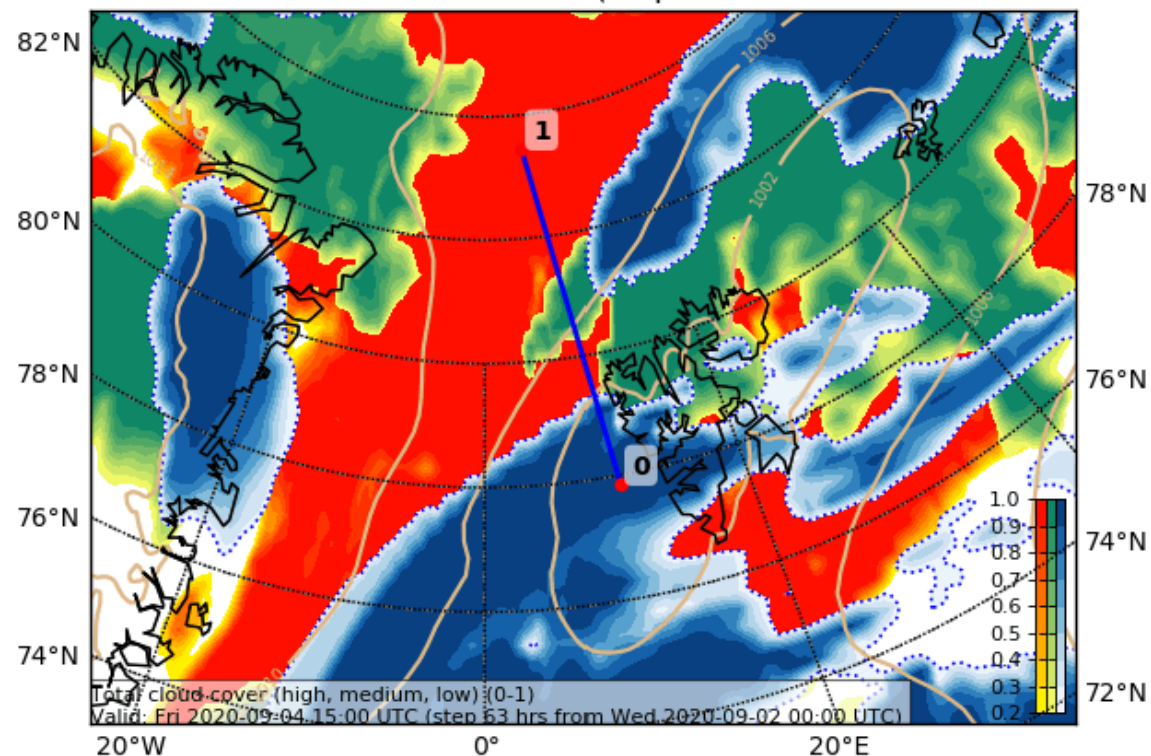
Mean Sea Level Pressure (hPa)

Valid: Fri 2020-09-04 15:00 UTC (step 63 hrs from Wed 2020-09-02 00:00)



Cloud Cover (0-1) (Total Cloud Cover)

Valid: Fri 2020-09-04 15:00 UTC (step 63 hrs from Wed 2020-09-02 00:00 UTC)





# Svalbard Airport. Longyear

Longyearbyen, Norway

latitude: 78-15N, longitude: 015-28E,  
elevation: 2 m

## Current weather observation

The report was made **33** minutes ago, at **12:20**  
UTC

Wind **10** kt from the **Southeast**

Temperature **6°C**

Humidity **65%**

Pressure **1008** hPa

Visibility 10 km or more

**Few clouds** at a height of **2500** ft  
**Broken clouds** at a height of **3500** ft

**showers in vicinity**

[Change units](#)

**METAR:** ENSB 021220Z 13010KT 9999  
VCSH FEW025 BKN035 06/00 Q1008 NOSIG  
RMK WIND 1400FT 13009KT

Time: 14:53 (12:53 UTC)

## Forecast

*Forecast valid from 02 at 12 UTC to 03 at 12  
UTC*

Wind **8** kt from the **Southeast**

Visibility 10 km or more

**Few clouds** at a height of **1500** ft  
**Broken clouds** at a height of **3500** ft

*Temporary  
from 02 at 20 UTC to 03 at 03 UTC*

**Broken clouds** at a height of **1400** ft

**rain, drizzle**

**TAF:** ENSB 0212/0312 14008KT 9999  
FEW015 BKN035 TEMPO 0220/0303 RADZ  
BKN014